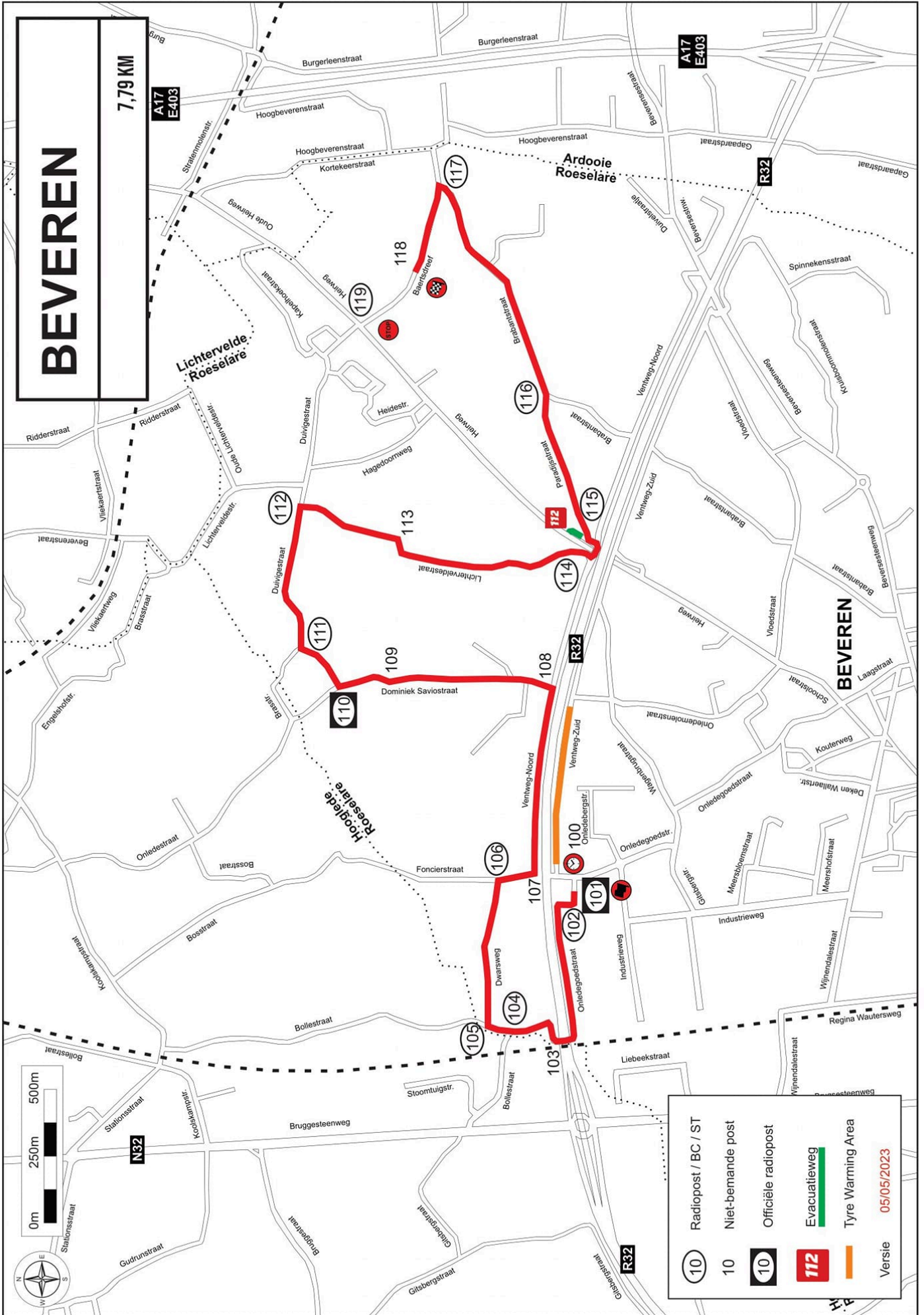
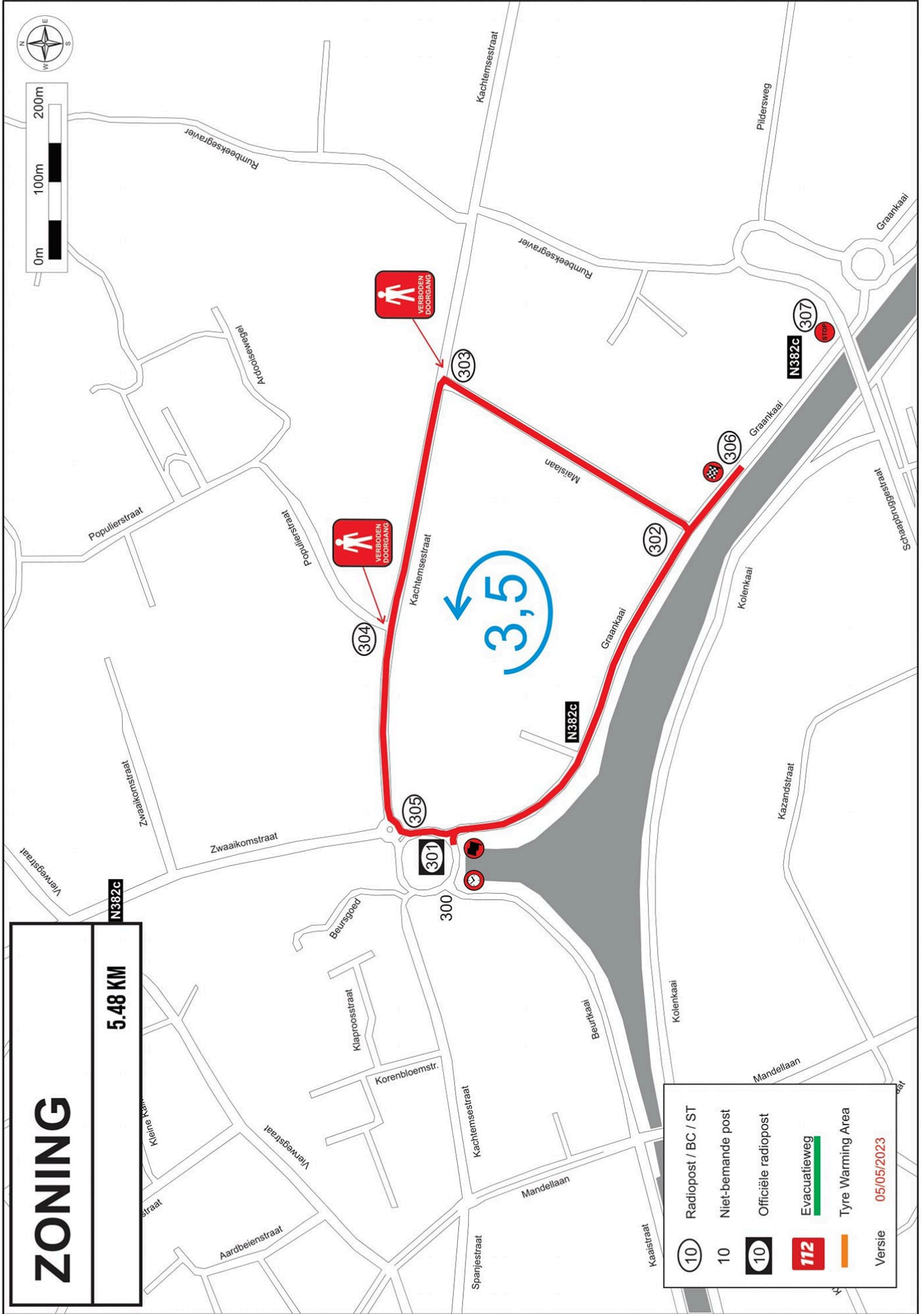


BEVEREN







7,79 KM





ZONING

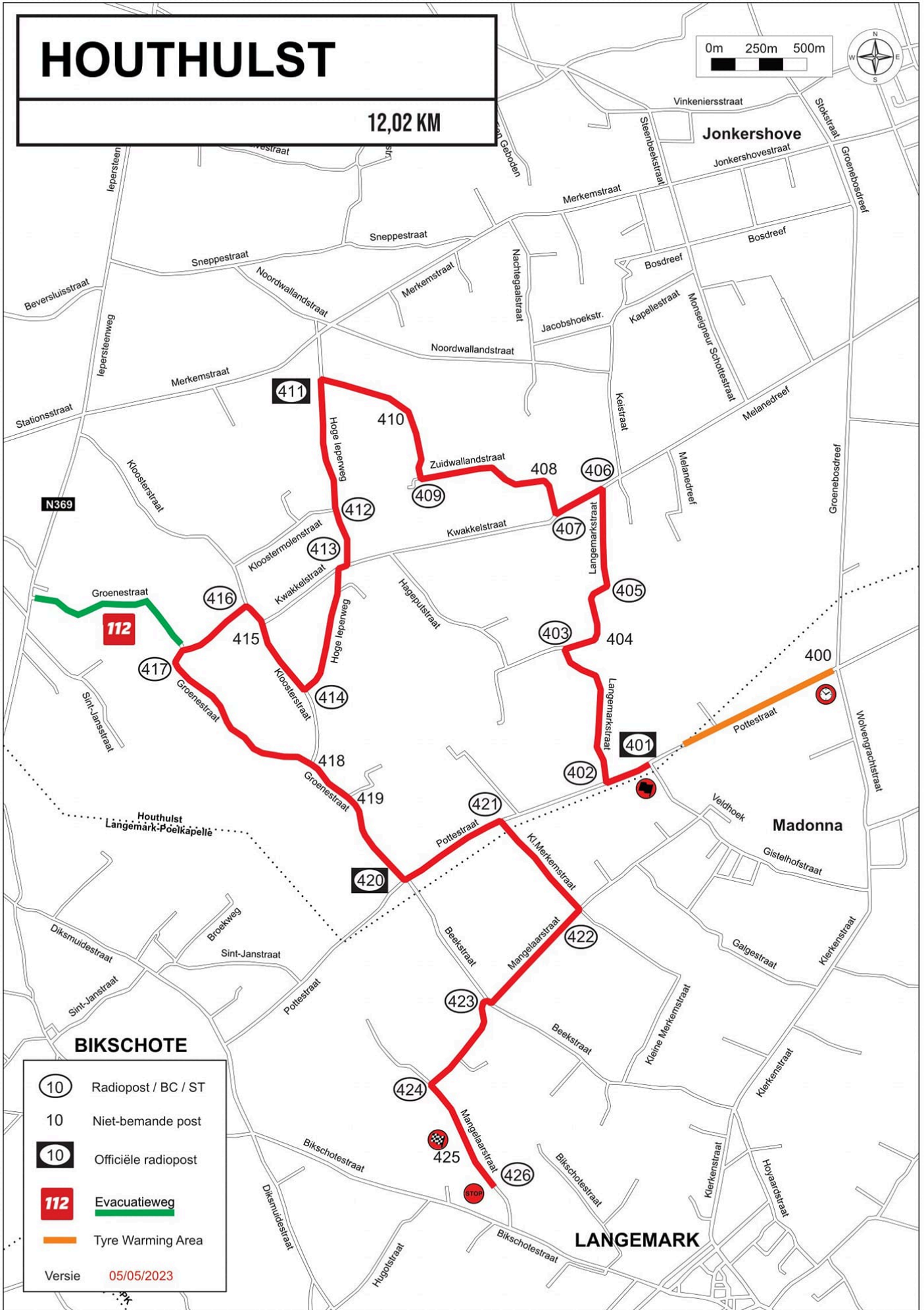
5.48 KM

-  Radiopost / BC / ST
-  Niet-bemandede post
-  Officiële radiopost
-  Evacuatieweg
-  Tyre Warming Area
-  Versie **05/05/2023**

HOUTHULST

12,02 KM

0m 250m 500m



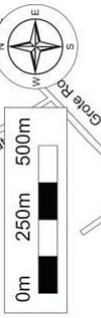
BIKSCHOTE

- Radiopost / BC / ST
- Niet-bemande post
- Officiële radiopost
- Evacuatiweg
- Tyre Warming Area

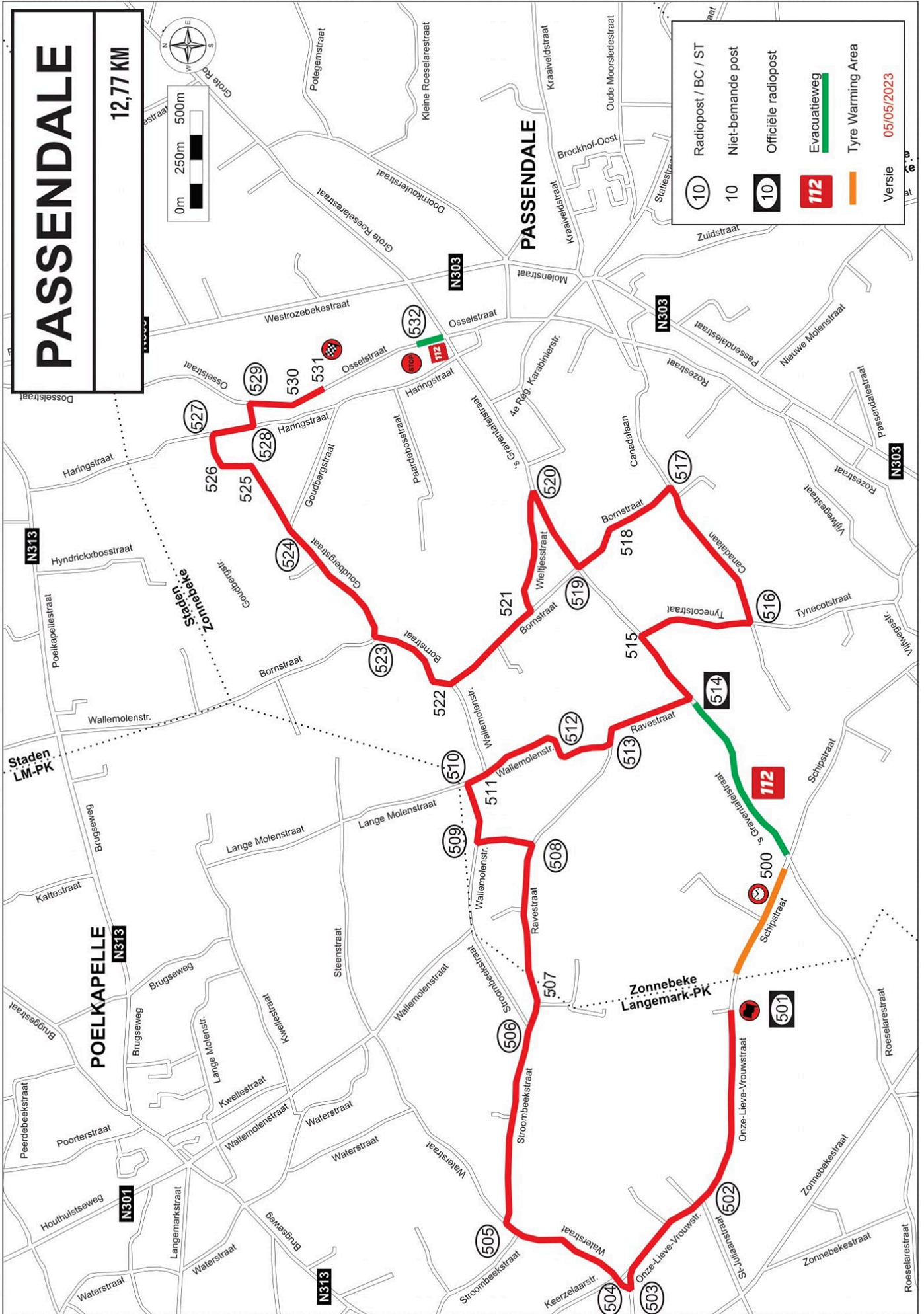
Versie 05/05/2023

PASSENDALE

12,77 KM







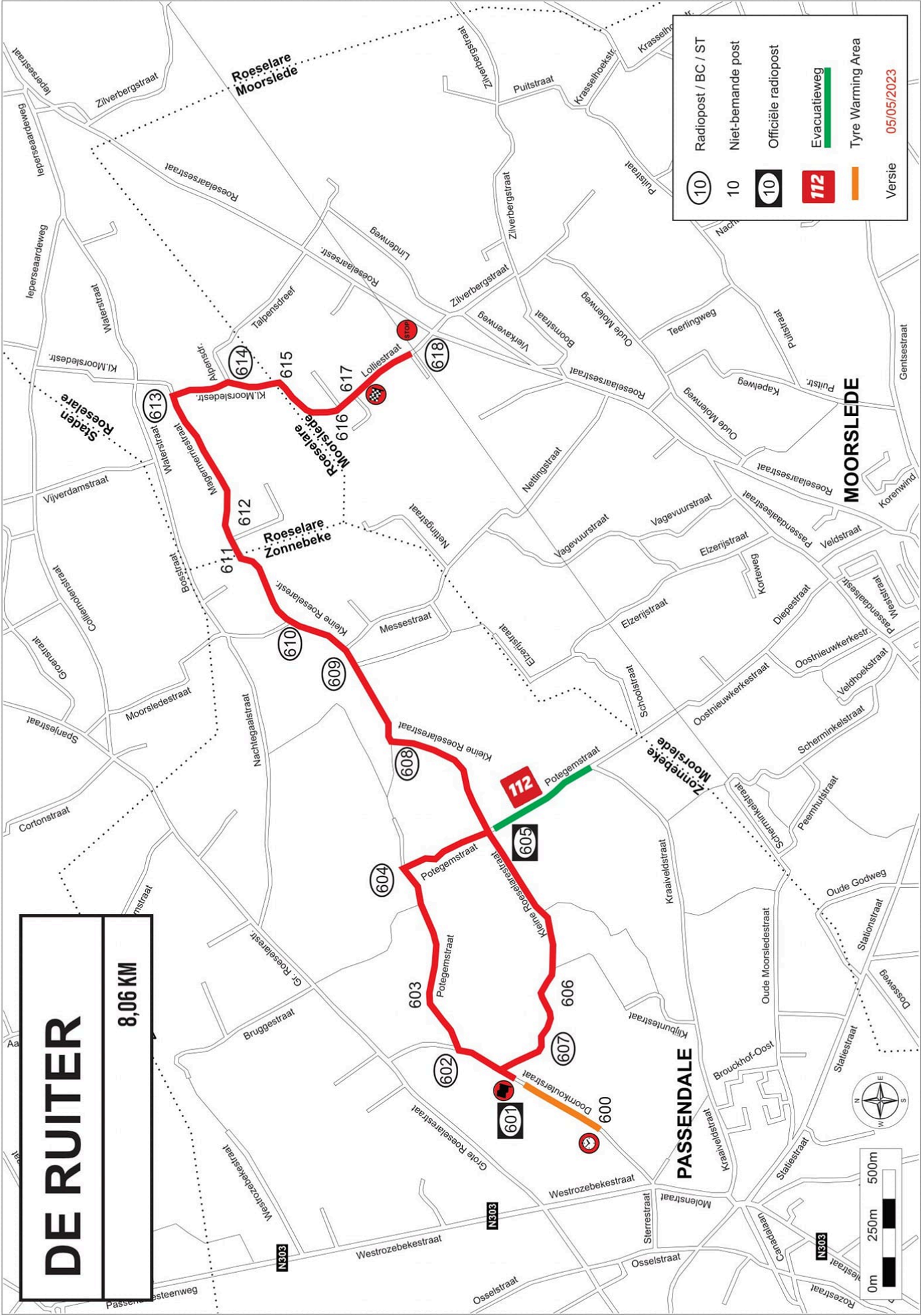
	Radiopost / BC / ST
10	Niet-bemandede post
	Officiële radiopost
	Evacuatieliegwag
	Tyre Warming Area
Versie 05/05/2023	



DE RUITER

8,06 KM

	Radiopost / BC / ST
10	Niet-bemandede post
	Officiële radiopost
	Evacuatielieweg
	Tyre Warming Area
Versie 05/05/2023	



MOORSLEDE

PASSEDALE

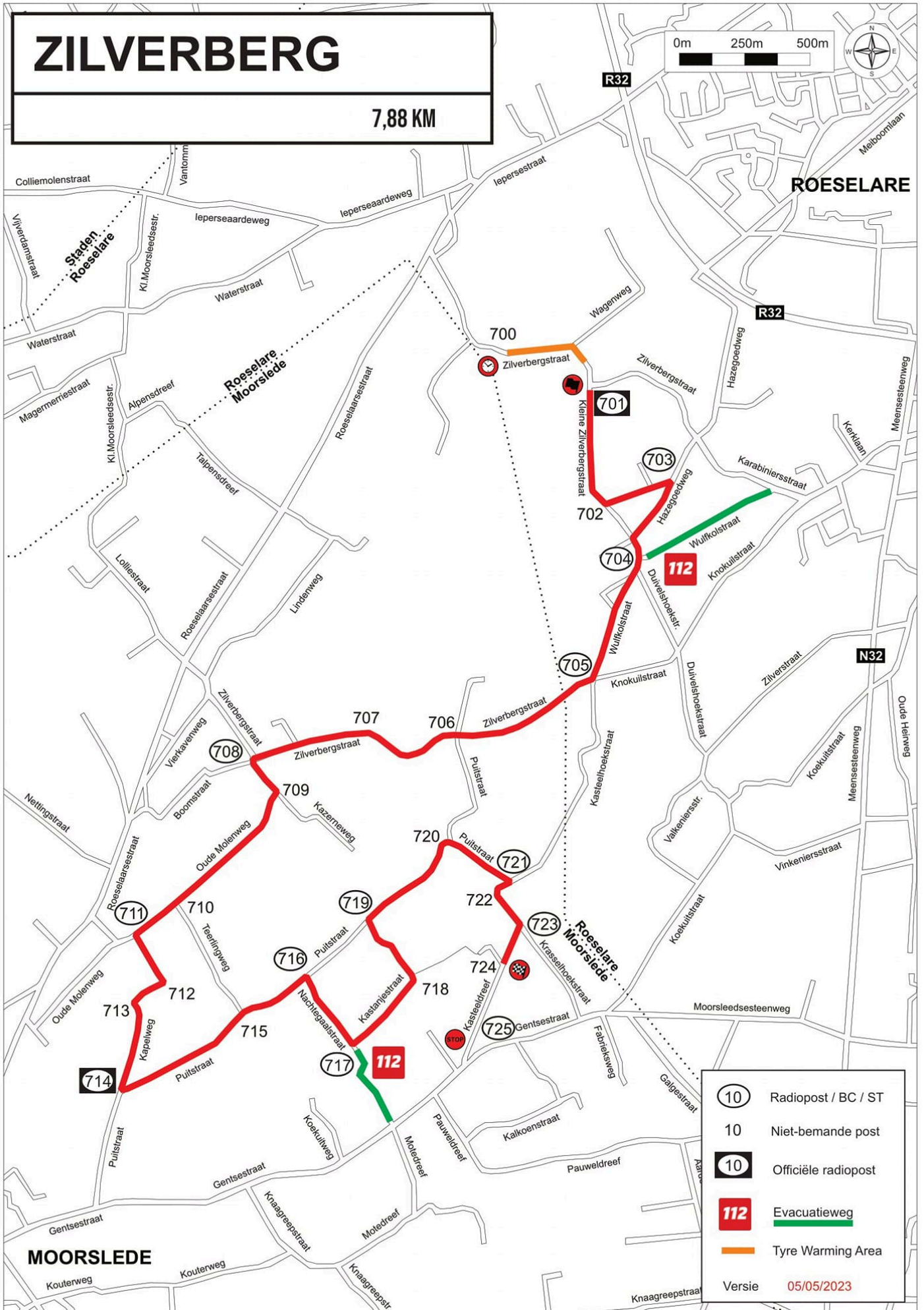
N303

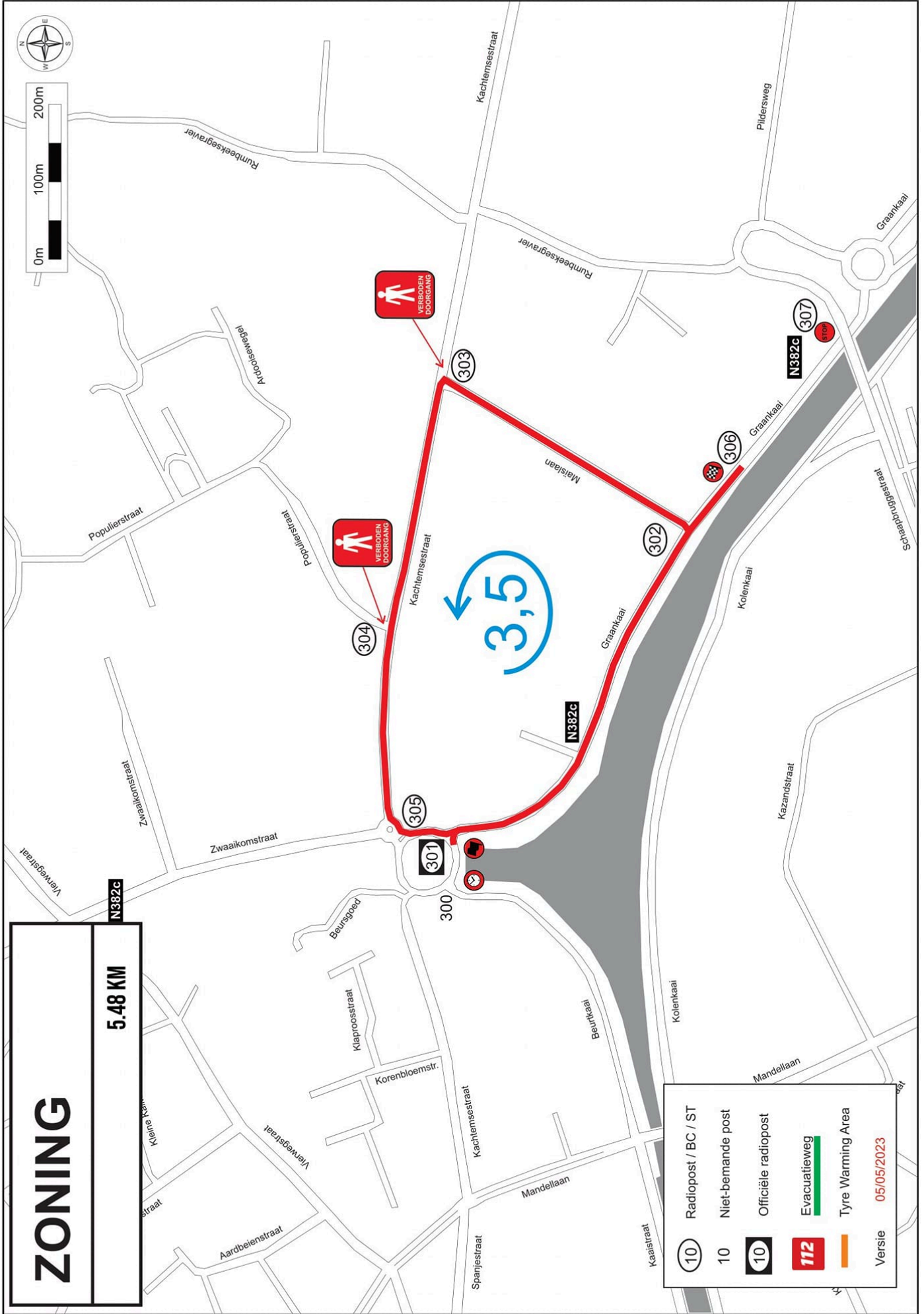
N303

ZILVERBERG

7,88 KM

0m 250m 500m





ZONING

5.48 KM

	Radiopost / BC / ST
	Niet-bemandede post
	Officiële radiopost
	Evacuatieweg
	Tyre Warming Area
	Versie 05/05/2023